

**CITY OF ALAMOGORDO
APPLICATION FOR
BUSINESS LICENSE FOR SPECIFIC BUSINESSES**

TYPE OF BUSINESS (Check one)

- Amusement Halls (yearly fee)
- Boxing, sparring, wrestling or martial arts contest (daily fee)
- *Carnivals and circuses (daily fee)
- Drive-in restaurants (yearly fee)
- Outdoor concerts, exhibitions and amusements for profit (daily fee)
- Outdoor displays and sales (yearly fee)
- Public dances (daily fee)
- Route food vendors (yearly fee)

FEE: \$35.00 PER YEAR OR DAY, AS APPLICABLE

N.M. Tax I.D. No.: _____

BUSINESS NAME: _____

ADDRESS: _____

MAILING ADDRESS: _____

E-MAIL ADDRESS: _____

TELEPHONE NUMBER - BUS.# _____ **HOME#** _____

OWNER/APPLICANT'S NAME: _____

ADDRESS: _____

SS#: _____ **DATE OF BIRTH:** _____

WHEN APPLICABLE, DATE(S) OF EVENT: _____

WHEN APPLICABLE, LOCATION OF EVENT: _____

WHEN APPLICABLE, SPONSOR OF EVENT: _____

I CERTIFY THAT THE ABOVE INFORMATION IS TRUE AND CORRECT.

SIGNATURE OF OWNER/APPLICANT

FOR CITY CLERK'S OFFICE USE ONLY

LICENSE NO: _____ **DATE PAID:** _____ **AMOUNT PAID :** _____

**Proof of insurance is required prior to issuance of license.*

What must be submitted to the City Clerk in order to obtain a Route Food Vendor's License:

- Completed application and fee.
 - Completed letter to the City Manager (Sample letter is attached)
 - Routes must be shown on the enclosed map and submitted with the letter to the City Manager.
 - Provide a copy of your current Food Permit issued by the Environmental Department.
- ** Notify Clerk's office if you have an amplified sound device. You will be required to submit a Noise Permit application.

Date: _____

City Manager
City of Alamogordo
1376 E. Ninth St.
Alamogordo, NM 88310

Dear City Manager:

I would like to apply for a Route Food Vendor's License. I propose to sell the following:

From a (cart, trailer, van, etc.) _____

and travel along the route shown on the attached map.

Attached is my certificate of approval and current Food Permit issued by the NM Department of Health & Environment, as required by your Ordinance.

Sincerely,

Applicant

24-01-120. Use of public ways.

The public streets, sidewalks and adjoining rights-of-ways are for the purposes of vehicular, pedestrian and similar traffic, for parking, and for open space appropriate to adjoining land uses. Accordingly, the commercial activities of sale or display of merchandise, and advertising signs, are prohibited within these areas.

The following activities are exempt from this prohibition:

- (a) Any sign advertising an adjoining residential property for sale, when located in an unimproved portion of a right-of-way.
- (b) Any advertising sign within a motor vehicle, or attached to a motor vehicle so as not to project beyond the normal contours of the vehicle.
- (c) Display of wares by a merchant or merchants in a sidewalk, other right-of-way or street where authorized by the city manager. Sales in the sidewalk or other right-of-way shall be outside the roadway, adjacent to the merchant's place of business, and shall allow sufficient area for safe and efficient pedestrian travel outside the roadway, and the display shall not create any hazard to traffic. Sales in the roadway shall involve closure of sufficient roadway for traffic safety.
- (d) Sales of food and beverage from vehicles (including trailers or carts) which travel along fixed or variable routes within the city, and which stop no longer than is necessary to complete the sale for which the stop is made, or which are stopped for a specified period of time at a city park. Any business operating such a vehicle must be licensed by the city, with routes and park sales approved by the city manager, and must be approved by the State of New Mexico Environment Department.
- (e) Advertising signs, benches or similar structures erected and maintained pursuant to a lease with the city.

(Ord. No. 702, § 1, 10-22-85; Ord. No. 1003, § 83, 3-25-97; Ord. No. 1213, § 11, 8-24-04)

Amusement halls, per year	\$ 35.00
Boxing, sparring, wrestling or martial arts contest, per day	35.00
Carnivals and circuses, per day	35.00
Commercial solicitors (in addition to other license and business registration fees), per year	35.00
Drive-in restaurants, per year	35.00
Outdoor concerts, exhibitions and amusements for profit, per day	35.00
Outdoor displays and sales, per year	35.00
Pawnbrokers, per year	35.00
Public dances, per day	35.00
Route food vendors (see section 21-01-020(d)), per year	35.00
Vehicles for hire regulated by Chapter 27	35.00
Drivers of vehicles for hire if required by section 27-01-040, per year (Ord. No. 652, § 3, 2-22-83; Ord. No. 680, § 3, 7-10-84; Ord. No. 702, § 2, 10-22-85; Ord. No. 784, § 4, 2-13-90)	15.00

**ARTICLE 17-02.
FIREARMS DEALERS***

17-02-010. Records to be kept.

Each person or firm in the city engaged in the business of purchasing, selling or lending money on secondhand or used firearms shall keep records on the transactions involving the firearms as follows:

- (1) The make, caliber, description and serial number of each firearm purchased or sold or on which money is lent;
- (2) The name and address of the person or firm from whom purchased, to whom sold or to whom money is lent; and

*Cross reference—Criminal code provisions related to weapons, § 11-06-010 et seq.

(3) The date of each transaction.
(Code 1960, § 5-6-1)

17-02-020. Exceptions to chapter.

Regularly established businesses within the city engaged in the business of selling, at retail, new firearms which have been procured at wholesale from a manufacturer or jobber shall not be subject to the provisions of this article.
(Code 1960, § 5-6-2)

17-02-030. Time of retaining records.

The records required to be kept hereunder shall be preserved and maintained for at least five (5) years from the date of each such transaction and shall be made available at any time upon request to law enforcement agencies.
(Code 1960, § 5-6-3)

17-02-040. Transactions with minors.

It shall be the responsibility of each person or firm who buys, sells or loans money on second-hand or used firearms to ascertain whether or not the person with whom the transaction is consummated is a minor under the age of twenty-one (21) years and to report to the director of public safety of the city any transaction with such minor.
(Code 1960, § 5-6-4)

**ARTICLE 17-03.
LODGING VENDORS†**

17-03-010. License—Required.

No vendor shall engage in the business of providing lodging in the city who has not first obtained a license as provided in this article.
(Code 1960, § 5-17-6(A))

17-03-020. Same—Application.

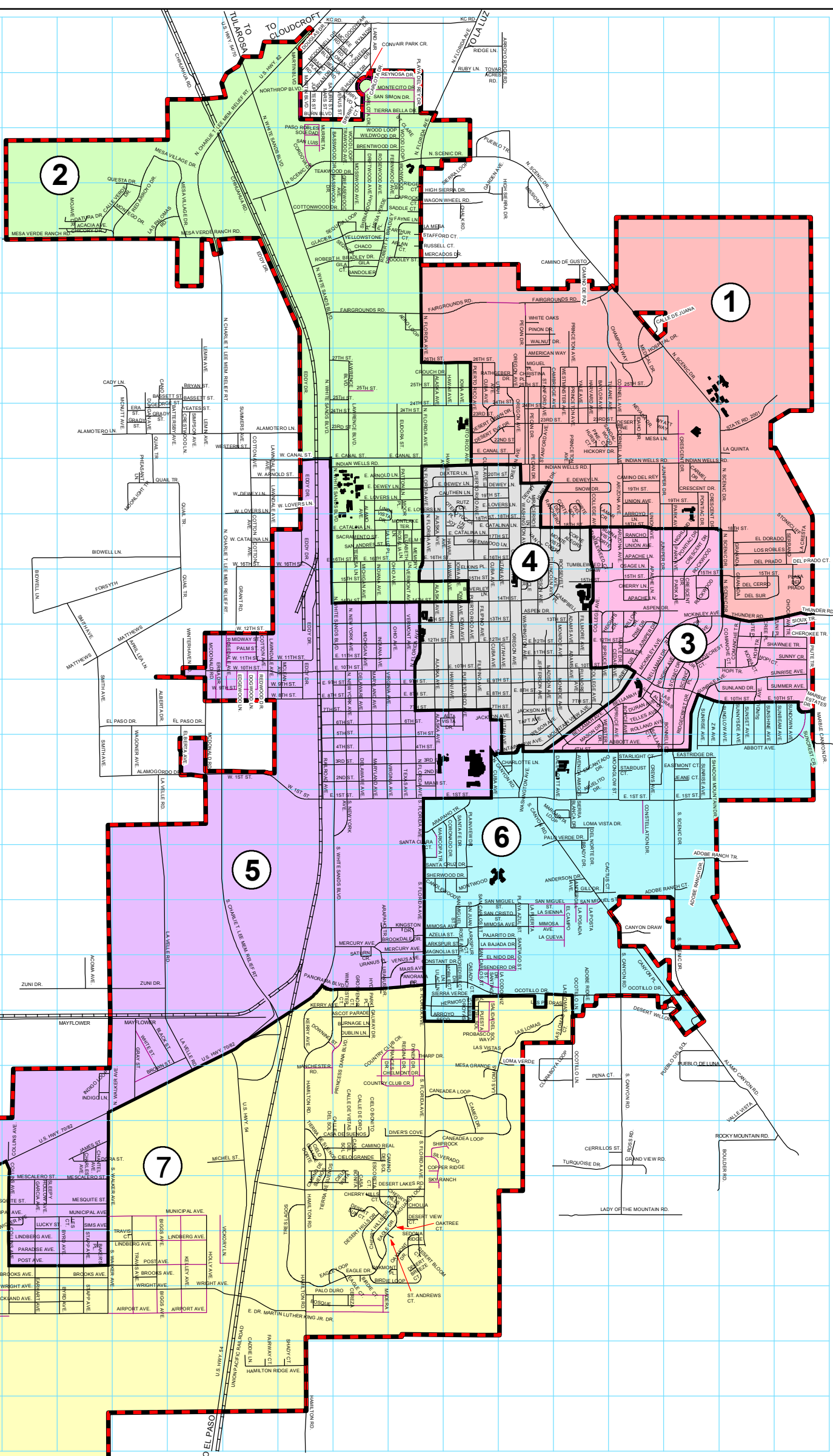
Applicants for a vendor's license required by section 17-03-010 shall submit an application to the city manager stating:

- (1) The name of the vendor including identification of any person, as defined in this chapter, who owns or operates or both





†Cross reference—Lodgers tax, § 23-02-010 et seq.

A
B
C
D
E
F
G
H
I
J
K
L
M
N
O
P
Q
R
S
T
U
V
W
X
Y
Z

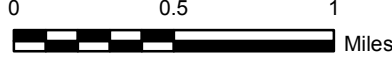
1 2 3 4 5 6 7 8 9 10 11 12 13 14 15 16 17 18 19 20



City of Alamogordo Commission Districts

-  Street
-  Street - Unbuilt
-  Railroad
-  City Limit

The City of Alamogordo makes no representation as to the validity or accuracy of the information given hereon and the user is fully responsible for making such further investigation and inquiries as necessary in order to properly consider such permanent and temporary appurtenances.



Map Prepared by COA-GIS December 30, 2011

1ST ST.--N-O,10-18
2ND ST.--N,11-13
3RD ST.--N,11-13
4TH ST.--N,11-13,16-17
5TH ST.--N,11-13
6TH ST.--M,11-13
7TH ST.--M,11-16
8TH ST.--M,9-16
9TH ST.--M,10-16
10TH ST.--L-M, 9-20
11TH ST.--L, 10-13,15-16
12TH ST.--L,9-17
13TH ST.--K,12-16
14TH ST.--K,11-15
15TH ST.--K,11-20
16TH ST.--J,10-16
17TH ST.--J,14-15
18TH ST.--J,14-19
19TH ST.--I,14-15,17-18
20TH ST.--I,14-15
22ND ST.--H,14-15
23RD ST.--H,11-12,14-17
24TH ST.--H,11-17
25TH ST.--G,11-17
26TH ST.--G,13-14
27TH ST.--G,11-12
ABBOTT AVE.--M-N,16-20
ABUELITO DR.--N-O, 16
ACACIA AVE.--D,7-8
ACOMA AVE.--R,7
ADAMS AVE.--K-M,16
ADOBE RANCH CT.--P,18
ADOBE RANCH DR.--P,18
ADOBE RANCH TR.--P,18-19
ADOBE RIDGE --R,16
AERO LOOP--F,13
AIRPORT AVE.--X,4-9
AIRPORT RD.--V-Z,4
ALAMO AVE.--I-J,12
ALAMO CANYON RD.--R-U,18-20
ALAMOGORDO DR.--N,7-9
ALAMOTERO LN.--H,7-11
ALASKA AVE.--G-O,13
ALBERTA DR.--M,8
ALTA VISTA DR.--M,13-14
AMBER SKIES AVE.--U-V,5
AMERICAN WAY--G,15
ANDERGILL AVE.--P,16
ANDERSON DR.--P,16
APACHE LN.--J-K,17
APRIL LEA LN.--L,8
ARAPAHO TR.--O,13-14,Q,12
ARIZONA AVE.--I-K,17
ARLAN CT.--E,13
ARNOLD LN.--I,10-13
ARROYO LN.--J,17
ARROYO RIDGE RD.--A-B,15
ARROYO SECO --R-S,13-14
ARTHUR CT.--D,13
ASCOT PARADE --S,11-12
ASPEN DR.--K,15-18
AVENIDA AMIGOS --N-O,16
AZELIA ST.--Q,13-14
BAKER'S PL.--W,7
BANDOLIER --E,12
BASSETT ST.--G,8-9
BASSWOOD DR.--C-D,11-12
BATTERSBY AVE.--G-H,9
BAYLOR AVE.--G-H,16
BELLAMAH AVE.--M-N,16-17
BELLAMAH DR.--K-M,17-18
BENDIX RD.--A,11
BEVERLY LN.--K,14
BIDWELL LN.--J-K,6-9
BIGGS AVE.--V-X,8
BIRDIE CT.--W,12
BIRDIE LOOP--W,12-13
BLACK ST.--S,8-9
BLUEMONT RD.--Z,2-4
BOEING BLVD.--A-B,12
BONNELL DR.--M-N,17
BOSQUE --X,11-12
BOULDER RD.--U-V,19
BOYCE AVE.--M-N,17
BRADY DR.--O-P,16
BRENTWOOD DR.--C,12-13
BROOKDALE DR.--Q,12-13
BROOKS AVE.--W,6-8
BROWN ST.--S-T,8-9
BRYAN ST.--G,9
BUENA VISTA CORTE--J,16-17
BURN BLVD.--B,11-12
BURNAGE LN.--S,12
BYRD AVE.--V-X,7
CACTUS CT.--P,16
CADDIE LN.--Y,10
CADY LN.--G,8
CALLE DE JUANA --F,17
CALLE DEL SOL --U,12
CALLE DE ORO --U,12
CALLE DE VISTAS --U,12
CALLE VERDE DR.--D,7-8
CAMBRIDGE AVE.--G-H,15
CAMEO DR.--T-U,14
CAMINO DE GUSTO --E,16
CAMINO DEL REY --I,17
CAMINO DEL SOL --U,12
CAMINO DE PAZ --E,16
CAMINO DE SUENOS --U-V,11
CAMINO REAL --U,11-12
CAMPBELL PL.--K,16
CANAL ST.--H-I,10-15
CANDLEWOOD --P,13-14
CANEADEA LOOP--T-U,13-15
CANO ST.--G-H,8
CANYON DRAW--Q,17
CANYON PL.--Q-R,17-18
CANYON RD.--N-V,14-17
CAPROCK CT.--D,13
CARLOTA DR.--B,12
CARMEL DR.--I,18-19
CASA BONITA --U-V,12
CASA DEL SOL --U,12
CASA DE SUENOS --U,11-12
CASADY--R,14
CASADY CT.--R,14
CATALINA LN.--J,10-15
CAUTHEN LN.--I,13-14
CEDAR AVE.--L-M,17
CEREZA--X,12
CERRILLOS ST.--U,17
CHACO --E,12
CHALK RD.--D,14
CHALLENGER AVE.--W,4-5
CHAMPION WAY--F-G,16-17
CHANTEL AVE.--U,7
CHARLES AVE.--U,7
CHARLIE T. LEE MEM. RELIEF RT.
--B-T,9-11
CHARLOTTE LN.--N,15
CHELMONT DR.--T,12-13
CHEROKEE TR.--L,19-20
CHERRY LN.--K,17
CHERRY HILLS CT.--V,12
CHERRY HILLS DR.--V-W,12-13
CHERRY HILLS LOOP--V,12-13
CHICORY DR.--D,7
CHIHUAHUA RD.--A-D,8-10
CHOCTAW TR.--K-L,20
CHOLLA --V,13
CHRISTINA PL.--G,15
CIELO BONITO --U,12
CIELO GRANDE --U,11-12
CIELO GRANDE CORTE --U,11

CIELO VISTA --U-V,11-12
CIRCLE DR.--K,15
CLARABOYA LOOP--S-T,15-16
COLLEGE AVE.--I-M,16
COLLINS AVE.--U-X,6
COLUMBIA AVE.--V,4-5
COLUMBUS RD.--S-T,5
COMANCHE CT.--L,19
COMANCHE TR.--K-L,19
CONSTANT DR.--R,13-14
CONSTELLATION DR.--O,17
CONVAIR PARK CR.--B,12
COPPER RIDGE--U,13
CORDOVA --B-C,11
CORNELL AVE.--G-I,17
CORONADO DR.--O-P,14
CORTE ALEGRE --J,16
CORTE DEL RANCHERO --I-J,15-16
CORTE DEL SOL --J,16
COTTON AVE.--H-J,L,10
COTTONWOOD DR.--D,11-12
COUNTRY CLUB CR.--S-T,12-13
CREE PL.--L,19
CRESCENT DR.--H-K,18
CRESTWOOD LN.--G-H,9
CREWS AVE.--N-O,17
CROUCH DR.--G,13-14
CUBA AVE.--G-O,14
DALE SCOTT AVE.--N-O,16
DATURA DR.--D,7
DELAWARE AVE.--L-O,12
DEL CERRO --K,19
DEL NORTE DR.--O,16
DEL PRADO --J,19-20
DEL PRADO CT.--J,20
DEL SUR --K,19-20
DELTA RD.--A,12
DESERT BLOOM CT.--W,13
DESERT BREEZE CT.--W,13
DESERT CACTUS DR.--W,3-4
DESERT DAWN DR.--H,14-15
DESERT EVE DR.--H,14-15
DESERT HILLS DR.--V-W,12
DESERT LAKES RD.--V,11-13
DESERT PINE--H,17
DESERT SAGE DR.--W,3-4
DESERT SUN CT.--V,12
DESERT VIEW CT.--V,13
DESERT WILLOW--R-S,17-18
DESERT WINDS DR.--W,3-4
DEWEY CT.--I,15
DEWEY LN.--I,10-17
DEXTER LN.--I,13-14
DISCOVERY AVE.--W,4-5
DIVER'S COVE--U,12-13
DR. MARTIN LUTHER KING JR. DR.
--X,2,4,10-12
DOGWOOD LN.--L-M,10
DOOLEY ST.--E,12-13
DORA ST.--U,7
DOUGLAS DR.--A,11
DOWNING ST.--S,11-12
DRIFTWOOD AVE.--C-D,12
DUBLIN LN.--S,12
DUNGAN AVE.--G-H,8
DURAN AVE.--M,17
DYNEK DR.--S-T,13
EAGLE CT.--W,12
EAGLE DR.--V-X,11-13
EAGLE LOOP--W,11-12
EARHART AVE.--V-X,6
EASTMONT CT.--N,18
EASTRIDGE DR.--N,18
EDDY DR.--E-M,10-11
EDGEWOOD LN.--L-M,10
ELBERTA AVE.--M-N,9
EL CAMPO --Q,16
EL DORADO --J,19-20
ELIZABETH LN.--J,13
ELKINS PL.--K,14
ELM ST.--J,13
EL NIDO DR.--R,14-15
EL PASO DR.--M,7-9
ENCANTADO DR.--N,16
ENDEAVOUR AVE.--W,4
ENTERPRISE AVE.--V-W,5
ERA ST.--H,8
ERNA DR.--L-M,9
ESCOPEA CT.--V,12
EUDORA ST.--H,13
FAIRGROUNDS RD.--F,11-14,17
FAIRWAY CT.--Y,10
FAYNE LN.--D-E,13
FERNWOOD AVE.--C-D,12
FILIPINO AVE.--K-M,14
FILLMORE AVE.--K-M,16
FLORIDA AVE.--A-W,13-14
FORSYTH --J-K,6-9
FRANCES DR.--S-T,13
GALWAY DR.--R-S,12
GARCIA AVE.--V,6
GARDEN AVE.--D,14
GEORGE ST.--H,8-9
GILA --E,12
GILA CT.--E,12
GILL DR.--P,16-17
GLACIER DR.--D-E,11-12
GOODYEAR DR.--A-B,11-12
GRADY ST.--H,8
GRANADA --J-K,19
GRAND VIEW RD.--U,17
GRANT RD.--J-L,10
GRAY ST.--S,T,8
GREASEWOOD AVE.--C-D,12
GREENWOOD LN.--J,14-15
GROSVENOR CT.--R,12
HAMILTON RD.--R-Z,11-12
HAMILTON RIDGE AVE.--Y,10-11
HARVARD AVE.--G-H,16
HAWAII AVE.--G-M,14
HEIGHTS CR.--K-L,16-17
HENDRIX AVE.--K-M,17-18
HERMOSO EL SOL --R,13-14
HICKORY DR.--H,16-17
HIGHLAND DR.--J,18
HIGH SIERRA DR.--D,13-15
HOLLOMAN BLVD.--A-B,11-12
HOLLY AVE.--V-X,9
HOPI CT.--L,19
HOPI TR.--L,18-19
HOSPITAL DR.--F-G,17
HUBBARD DR.--I-J,15
HUGHES DR.--A-B,12
HYDE PARK PL.--R,12
IDAHO DR.--H,17
INCREDIBLE CT.--R,14
INCREDIBLE DR.--R,14
INDIANA AVE.--I-L,12
INDIAN WELLS RD.--I,11-19
INDIGO LN.--T,7
INDIGO LOOP--T,7
IOWA AVE.--G-H,J-L,14
IRONWOOD DR.--C-D,12-13
JACKSON AVE.--M,14-15
JAMES ST.--U,7
JEANE CT.--N,18
JEFFERSON AVE.--J-M,15
JOY DR.--J,14
JUNIPER DR.--I-M,16-17
JUPITER ST.--B,11
KC RD.--A,11-14
KELLEY AVE.--V-X,9
KERRY AVE.--R-S,11-12

KINGSTON DR.--Q,12-13
KIOWA CT.--L,19
LA BAJADA DR.--Q,14-15
LACKLAND AVE.--X,6-7
LA CODORNIZ DR.--R,15
LA CRESTA --J,20
LA CUEVA --Q,15-16
LADY OF THE MOUNTAIN RD.--V,16-18
LA LUZ PL.--J,12
LAMAR CR.--I-J,16-17
LA MESA --D,13
LA POSADA --Q,16
LA POSTA --Q,16
LA PUERTA --Q,15
LA QUINTA --H,19
LARKSPUR CT.--Q,14
LARKSPUR ST.--Q,13-14
LAS ALTURAS CT.--M,17
LA SIENNA --Q,15-16
LAS LOMAS --R-T,14-16
LAS LOMAS CT.--S,16
LAS PALOMAS RD.--D,8-9
LAS PIEDRAS --R,16
LAS VISTAS --S,14-15
LA VELLE RD.--N-T,8-9
LAWNDALE AVE.--I-J,L-M,10
LAWRENCE BLVD.--G-H,12
LEMEN AVE.--F-H,9
LES CT.--V,7
LILAC LN.--R,13
LINCOLN AVE.--J-K,15
LINDA VISTA DR.--I-J,12-13
LINDBERG AVE.--W,4-9
LOCKHEED DR.--A-B,11-12
LOMA VERDE--S,15
LOMA VISTA DR.--O,16
LOS ROBLES --J,19-20
LOVERS LN.--I,10-15
LUCKY ST.--V,6-7
MADERA--X,12
MADISON AVE.--L-N,15-16
MAGNOLIA ST.--R,13-14
MANCHESTER RD.--T,11
MAPLE DR.--K-L,17
MARBLE CANYON DR.--M-N,20
MARBLE ESTATES DR.--M,20
MARGARITA LOOP--O,16
MARCOPA TR.--O-P,13
MARKETPLACE DR.--D,10
MARS AVE.--R,13
MARS ST.--B,11
MARTIN BLVD.--A-B,11
MARYLAND AVE.--L-O,12
MASON DR.--M-N,16
MATTHEWS --K-L,7-9
MAYFLOWER--S,5-10
MCDONALD RD.--L-N,9
MCDONNELL DR.--A-B,11-12
MCKEE RD.--A,12
MCKINLEY AVE.--K-L,17-19
MCLEAN AVE.--L-M,11
MCNUTT AVE.--G-H,8
MEDICAL DR.--F-G,17
MEMORY LN.--J,13
MERCADOS DR.--E,13-14
MERCURY AVE.--Q,12-13
MESA LN.--H,17-18
MESA GRANDE--T,14
MESA VERDE PL.--D,12
MESA VERDE RANCH RD.
--D-E,5-10
MESA VILLAGE DR.--C-D,8-9
MESCALERO ST.--V,6-7
MESQUITE ST.--V,6-7
MIAMI ST.--N,13
MICHEL ST.--U,9-10
MICHIGAN AVE.--J-L,12
MIDWAY ST.--L,10
MIGUEL PL.--G,15
MIMOSA AVE.--Q,13-16
MIRACERROS LN.--I-J,15
MISSION CT.--C-D,15
MOBILE CT.--R-14
MOBILE LN.--R-14
MOJAVE DR.--D,7
MONROE AVE.--K-M,16
MONTECITO DR.--B,12-13
MONTEGO DR.--D,8
MONTE VISTA CORTE--J,15-16
MONTLAKE TER.--H,13
MONTWOOD --P,14
MOONGLOW ST.--N-O,17
MOONLIGHT TR.--I,8
MOOR PL.--I,13
MOSSWOOD AVE.--C-D,12
MOUNTAIN VIEW AVE.
--M-N,14-16
MUNICIPAL AVE.--V,6-9
MURRIETA--B-C,11
NEVADA DR.--H,17
NEW YORK AVE.--J-O,12
NORTHROP BLVD.--B,11-12
OAK DR.--L,17
OAKMONT DR.--W,13
OAKMONT PL.--W,13
OAKTREE CT.--V,13
OCOTILLO DR.--R,14-18
OCOTILLO LN.--R-T,16
OHIO AVE.--J-L,13
OREGON AVE.--G-N,15
OSAGE LN.--K,17
OTERO PL.--I-J,14
PAIUTE TR.--L-M,20
PAJARITO DR.--Q,14-15
PALM ST.--L,10
PALO DURO --X,11-12
PALO VERDE DR.--O,16
PANORAMA BLVD.--R,11-14
PANORAMA CR.--R,13
PARADISE AVE.--G,6-7
PARK AVE.--I-K,18
PASO ROBLES --B,11
PATTON LN.--I,13
PECAN DR.--F-I,15
PENA CT.--T,16-17
PHEASANT LN.--I,8
PINE DR.--K-L,17
PINEHURST CT.--H,16
PINON DR.--F,15-16
PLAINVIEW DR.--O-P,14
PLAYAZUL ST.--Q,15
PLAYA DEL REY DR.--B,13
PLAZA DEL PRADO --J-K,20
PONTIAC DR.--I-J,18
POST AVE.--W,4-9
PRINCESS DIANA BLVD.
--S-T,11-12
PRINCETON AVE.--G-I,16
PROBASCOWAY--S,14
PUEBLO DEL SOL--S-T,18-19
PUEBLO DE LUNA--T,18-19
PUEBLO TR.--C,14-15
PUERTO RICO AVE.--G-M,14
PUERTA DEL SOL --R-S,14
QUAIL TR.--H-K,8-9
QUESTA DR.--D,8
RADIO PLANE RD.--A,11
RAILROAD AVE.--M-O,11
RANCHO LN.--J,17
RATHGEBER DR.--G,14-15
RED ARROYO DR.--C-D,8
REDWOOD DR.--L-M,10
REGINA DR.--S-T,13

REYNOSA DR.--B,12-13
RIDGE CT.--D,13
RIDGE LN.--A,14-15
RIDGECREST CT.--L,18
RIDGECREST DR.--L-N,18
ROBERT H. BRADLEY DR.
--D-E,11-12
ROCKWOOD --J-K,18
ROCKY MOUNTAIN RD.--U,19-20
ROLLAND AVE.--M,17
ROLLAND CT.--M,17
ROOSEVELT AVE.--J-K,15-16
ROSALIA LN.--J,13
ROSE AVE.--Q,14
ROSEDALE AVE.--L-M,10
ROSEWOOD AVE.--C-D,12
ROSS RD.--U,17
RUBY LN.--A,14
RUSSELL CT.--E,13
RUTZ CR.--I,14
RYAN DR.--A-B,11-12
SACRAMENTO ST.--J,12
SADDLE CT.--D,13
SAGUARO LOOP--V,13
ST. ANDREWS CT.--W,12-13
ST. CLARE --B,13
SALIDA DEL SOL --R-S,14
SAN ANDRES ST.--J,12-13
SAN CARLOS ST.--Q-R,14
SAN CRISTO ST.--Q,14-15
SANDALWOOD CT.--H,16
SAN JUAN AVE.--Q,14
SAN LUIS --C,11
SAN MIGUEL ST.--Q,14-16
SAN SIMON DR.--B,12-13
SANTA CLARA CT.--O,13
SANTA CRUZ DR.--P,13-14
SANTA FE DR.--O-P,14
SANTIAGO ST.--Q-R,14-15
SATURN CR.--Q-R,12
SATURN ST.--B,12
SCENIC DR.--C-R,10-19
SCENIC PL.--L-M,18
SEDONA RIDGE --W,13
SENDERO DR.--R,14-15
SEQUOIA--D,12
SEQUOIA LOOP--D-E,12
SERRANO --J,20
SHADOW MOUNTAIN DR.--N-O,18
SHADY CT.--Y,11
SHAWNEE TR.--L,19-20
SHENANDOAH PL.--D,12
SHERWOOD DR.--P,13-14
SHIPROCK--U,13-14
SIERRA LOOP--C-D,16
SIERRA BLANCA DR.--O,16
SIERRA VERDE --R,13-14
SIERRA VISTA CT.--V,4
SILVERADO--U-V,13
SIMPSON AVE.--H,9
SIMS AVE.--V,7
SIOUX TR.--K-L,20
SKY RANCH--V,13
SLEEPY HOLLOW AVE.--V,6
SMITH AVE.--K-N,7
SNOW DR.--I,15-17
SOLEDADE --C,11
SPERRY BLVD.--B,12
SPERRY CT.--B,12
SPRUCE AVE.--K-N,16-17
STAFFORD CT.--D,13
STANFORD AVE.--G,15
STAPP AVE.--V-X,7
STARBUCK CT.--N,17
STARLIGHT CT.--N,17
STATE RD. 2001 --H,19-20
STONECLIFF --J,20
SUMMER AVE.--L-M,19-20
SUMMERS AVE.--H,10
SUNBEAM AVE.--M-N,20
SUNCREST CR.--N,20
SUNDIAL AVE.--L-N,19
SUNDOWN AVE.--M-N,20
SUNGLOW AVE.--M-N,19
SUNLAND DR.--M,18-19
SUNNY CR.--L,20
SUNNYSIDE AVE.--M-N,19
SUNRISE AVE.--L-O,18-20
SUNSET AVE.--M-N,19
SUNSHINE AVE.--M-N,19
SUN VIEW LN.--W,3
TAFT AVE.--M,15
TEAKWOOD DR.--C,11-12
TELLES AVE.--M,17
TERESA LN.--J,12
TEXAS AVE.--L-O,13
THARP DR.--S,12-13
THUNDER RD.--K,19-20
TIERRA BELLA DR.--B,12-13
TIERRA DE SUENOS --U-V,11
TIERRA ROYAS --R-S,14
TOVAR ACRES DR.--A-B,14-15
TRAVIS AVE.--V-X,8
TRAVIS CT.--W,8
TRAWOOD AVE.--C,12
TRES LAGOS --V-W,11
TULANE AVE.--G-H,16
TUMBLEWEED CT.--J,16
TUMBLEWEED DRAW--J,16-17
TURQUOISE DR.--U,15-17
UNION AVE.--I,J,17
U.S. HWY. 54 --S-Z,9-10
U.S. HWY. 54/70 --A-B,10
U.S. HWY. 70/82 --S-X,1-11
U.S. HWY. 82 --A-B,10-11
URANUS DR.--Q-R,12
URANUS PL.--R,12
UTAH AVE.--G-H,14,J-N,15
UTE PL.--L,19
VALLE VISTA--T,19
VAN CT.--J,15
VENUS AVE.--Q-R,12-13
VENUS ST.--B,12
VERMONT AVE.--J-L,13
VICKORY LN.--V-W,9-10
VIRGINIA AVE.--L-O,12
WAGONER AVE.--M-N,8
WAGON WHEEL RD.--D,13-14
WALKER AVE.--T-X,7
WALNUT DR.--F,15
WASHINGTON AVE.--I-O,15
WEBSTER DR.--M-N,16
WESTERN ST.--H,10
WESTMINSTER AVE.--G-H,16
WHITE ST.--S-T,8
WHITE OAKS --F,15
WHITE SANDS BLVD.--B-S,10-12
WICKER AVE.--V,6
WILDWOOD DR.--C,12-13
WILLOW DR.--K-L,17
WILSON AVE.--M-N,15
WINCHESTER CT.--R,12
WINTERHAVEN RD.--L,9
WOOD LOOP--B-C,12-13
WRIGHT AVE.--X,4-10
WYATT WAY --H,17-18
YALE AVE.--G-H,16
YEATES ST.--H,9
YELLOWSTONE --E,12
YUCCA LN.--I-J,14
ZIA AVE.--M-N,18
ZUNI PL.--L,19
ZUNI DR.--R,6-8